


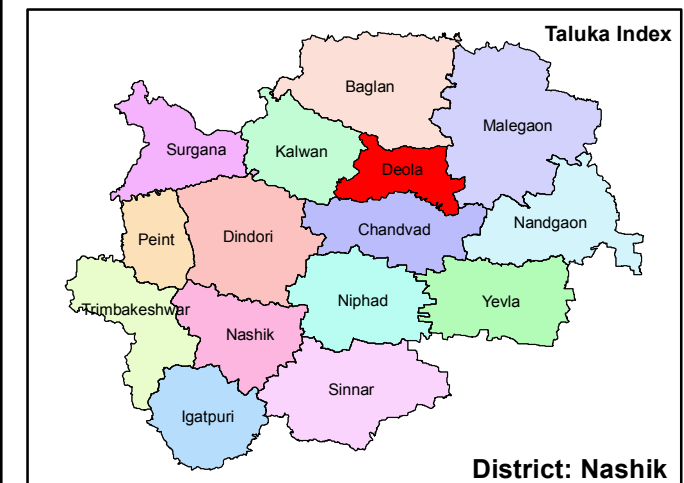
# Village Map

## Taluka: Deola

### District: Nashik



## Location Index

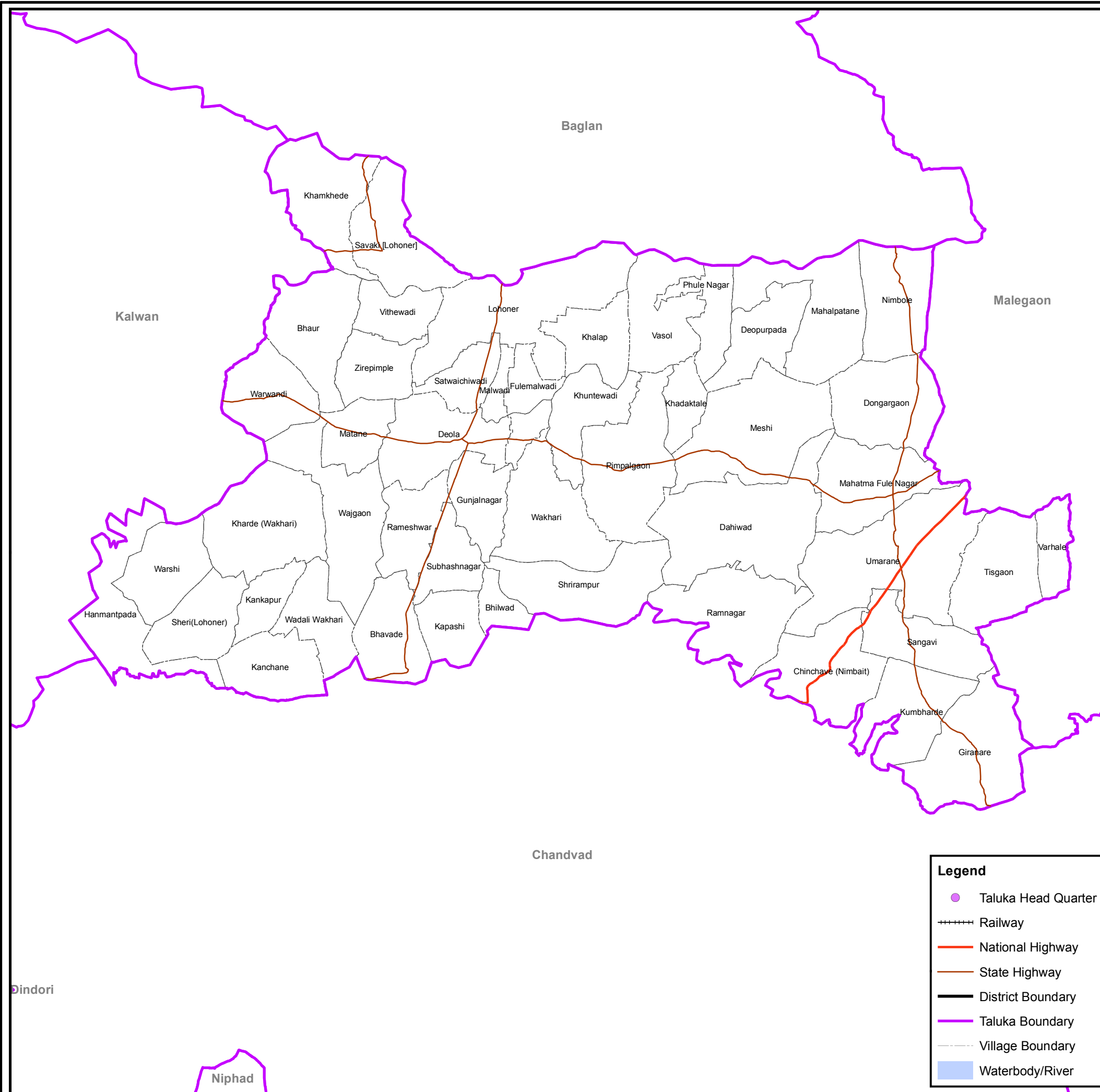


**Data Source:** Village maps from Land Record Department, GoM.  
Waterbody/River from Satellite Imagery.

**Generated By:**



**Maharashtra Remote Sensing Applications Centre**  
Autonomous Body of Planning Department,  
Government of Maharashtra, VNIT Campus,  
South Ambazari Road, Nagpur 440 010



**Legend**

- Taluka Head Quarter
- Railway
- National Highway
- State Highway
- District Boundary
- Taluka Boundary
- Village Boundary
- Waterbody/River